

Fire Safe Councils

Helping Make Our Communities Firewise

**The Fire Safe Council
of
Siskiyou County**



CFSC/CAL FIRE County Coordinator Grant

Funding Source Acknowledgement

This grant program and publication are funded in full by the California Department of Forestry and Fire Protection (CAL FIRE) as part of the California Climate Investment Program, under the terms of Grant numbers 3540-5CA05332. The opinions expressed are those of the authors and do not necessarily reflect the views of CAL FIRE.

The County Coordinator Grant Program is part of California Climate Investments, a statewide program that puts billions of Cap-and-Trade dollars to work reducing GHG emissions, strengthening the economy, and improving public health and the environment--particularly in disadvantaged communities. For more information, visit the California Climate Investments website at:

<http://www.caclimateinvestments.ca.gov>.



Building Capacity Through Employment Opportunities and Volunteerism



Spring Fest 2022



Coming Soon.... Ready Raccoon

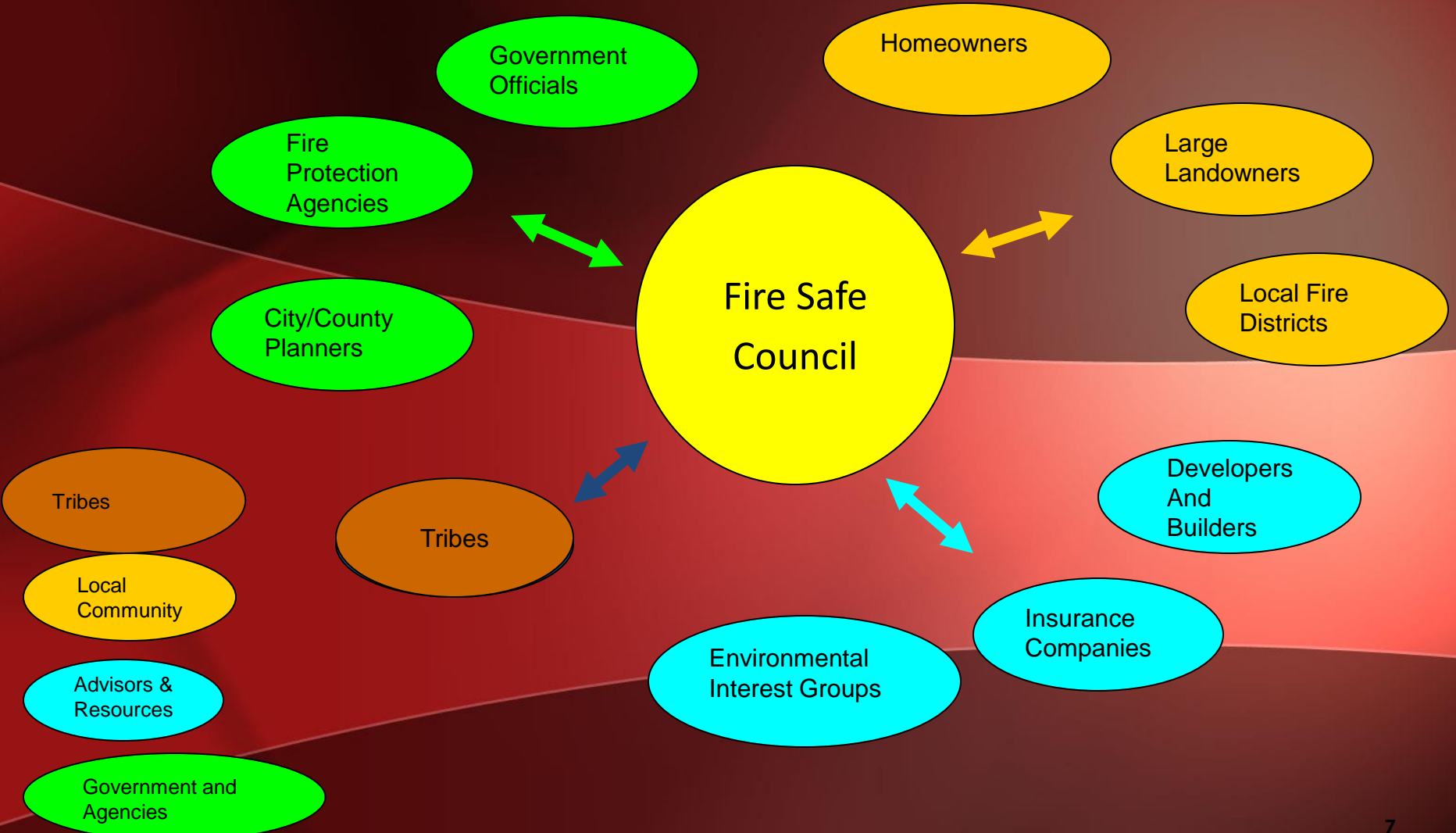




Our Impact

Our journey began out of instinct and an ethical imperative to save lives. Today, our efforts have evolved into an approach centered on building sustainable programs to support communities to recover, rebuild, and be prepared in the face of crisis.

A Fire Safe Council serves as a hub to help bring fire mitigation groups together.



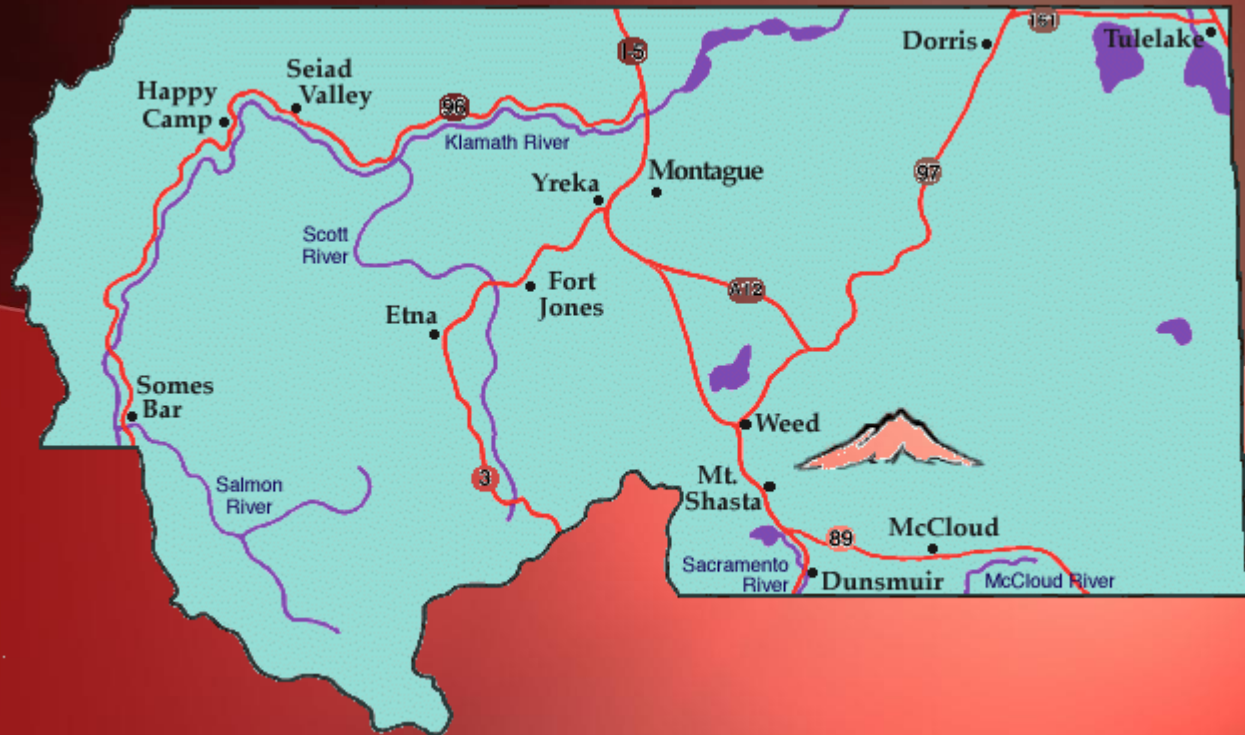
SPEAKING WITH ONE VOICE



A Fire Safe Council is a coalition of public and private sector organizations that share a common, vested interest in wildfire prevention and loss mitigation. Councils are dedicated to saving lives and reducing fire losses by making their communities fire safe.

25 FIRE SAFE COUNCILS IN SISKIYOU COUNTY

1. Orleans/Somes Bar Fire Safe Council
2. Salmon River Fire Safe Council
3. Happy Camp Fire Safe Council
4. Dunsmuir Fire Safe Council
5. Klamath River Fire Safe Council
6. Scott Bar Fire Safe Council
7. Greater Weed Area Fire Safe Council
8. Scott Valley Fire Safe Council
9. Butte Valley Fire Safe Council
10. Copco/Bogus Fire Safe Council
11. French Creek Fire Safe Council
12. Lake Shastina Fire Safe Council
13. Lower Scott River Road Fire Safe Council
14. McCloud Fire Safe Council
15. Mt. Shasta Area Fire Safe Council
16. Rattlesnake Creek Fire Safe Council
17. Seiad Valley Fire Safe Council
18. Juniper Flat Fire Safe Council
19. Quartz Valley Fire Safe Council
20. Yreka Area Fire Safe Council
21. Black Mountain FSC
22. Greater Weed FSC
23. Hammond Ranch FSC
24. Horse Creek
25. Fire Safe Council of Siskiyou County





**FIREWISE**
COMMUNITIES

FSCSC Monthly Meetings

The 3rd Wednesday of each Month at the Klamath National Forest Supervisors Office
(Zoom meetings until further notice)



Community Wildfire Protection Plan (CWPP) for Siskiyou County

<https://firesafesiskiyou.com/cwpp/>

Community Wildfire Protection Plan Siskiyou County



Klamathon Fire | July 2018



Happy Complex | August 2014



Boles Fire | September 2014

May 21, 2019



Summary and Checklist

- ✓ **Step One: Convene Decisionmakers**
 - Form a core team made up of representatives from the appropriate local governments, local fire authority, and state agency responsible for forest management.
- ✓ **Step Two: Involve Federal Agencies**
 - Identify and engage local representatives of the USFS and BLM.
 - Contact and involve other land management agencies as appropriate.
- ✓ **Step Three: Engage Interested Parties**
 - Contact and encourage active involvement in plan development from a broad range of interested organizations and stakeholders.
- ✓ **Step Four: Establish a Community Base Map**
 - Work with partners to establish a baseline map of the community that defines the community's WUI and displays inhabited areas at risk, forested areas that contain critical human infrastructure, and forest areas at risk for large-scale fire disturbance.
- ✓ **Step Five: Develop a Community Risk Assessment**
 - Work with partners to develop a community risk assessment that considers fuel hazards; risk of wildfire occurrence; homes, businesses, and essential infrastructure at risk; other community values at risk; and local preparedness capability.
 - Rate the level of risk for each factor and incorporate into the base map as appropriate.
- ✓ **Step Six: Establish Community Priorities and Recommendations**
 - Use the base map and community risk assessment to facilitate a collaborative community discussion that leads to the identification of local priorities for fuel treatment, reducing structural ignitability, and other issues of interest, such as improving fire response capability.
 - Clearly indicate whether priority projects are directly related to protection of communities and essential infrastructure or to reducing wildfire risks to other community values.
- ✓ **Step Seven: Develop an Action Plan and Assessment Strategy**
 - Consider developing a detailed implementation strategy to accompany the CWPP, as well as a monitoring plan that will ensure its long-term success.
- ✓ **Step Eight: Finalize Community Wildfire Protection Plan**
 - Finalize the CWPP and communicate the results to community and key partners.

Unit Strategic Fire Plan

SISKIYOU UNIT



<http://www.calfire.ca.gov/>

Public Outreach Activities

- NW Regional Fire Safe Council Conference
- Siskiyou County Spring Fest
- Sportsmen's Expo
- Siskiyou Golden Fair
- Fourth of July
- Blackberry Festivals
- National Fire Safety Week
- National Wildfire Awareness Week
- Produced "Living with Fire" newspaper inserts
- Informational presentations to:
 - City Councils,
 - Homeowners Associations,
 - Neighborhood Groups
 - Civic organizations
 - Siskiyou County Board of Realtors
 - Board of Supervisors and many more
- Produced many fire safe community workshops



Education



Workshops

- GIS training
- Grant writing workshops
- Chainsaw training
- Insurance forums
- Home hardening workshops
- Defensible space training
- And more




FIRE SAFE FUELBREAK

Provided from a U.S. Forest Service Grant and in Cooperation with our Working Partners:



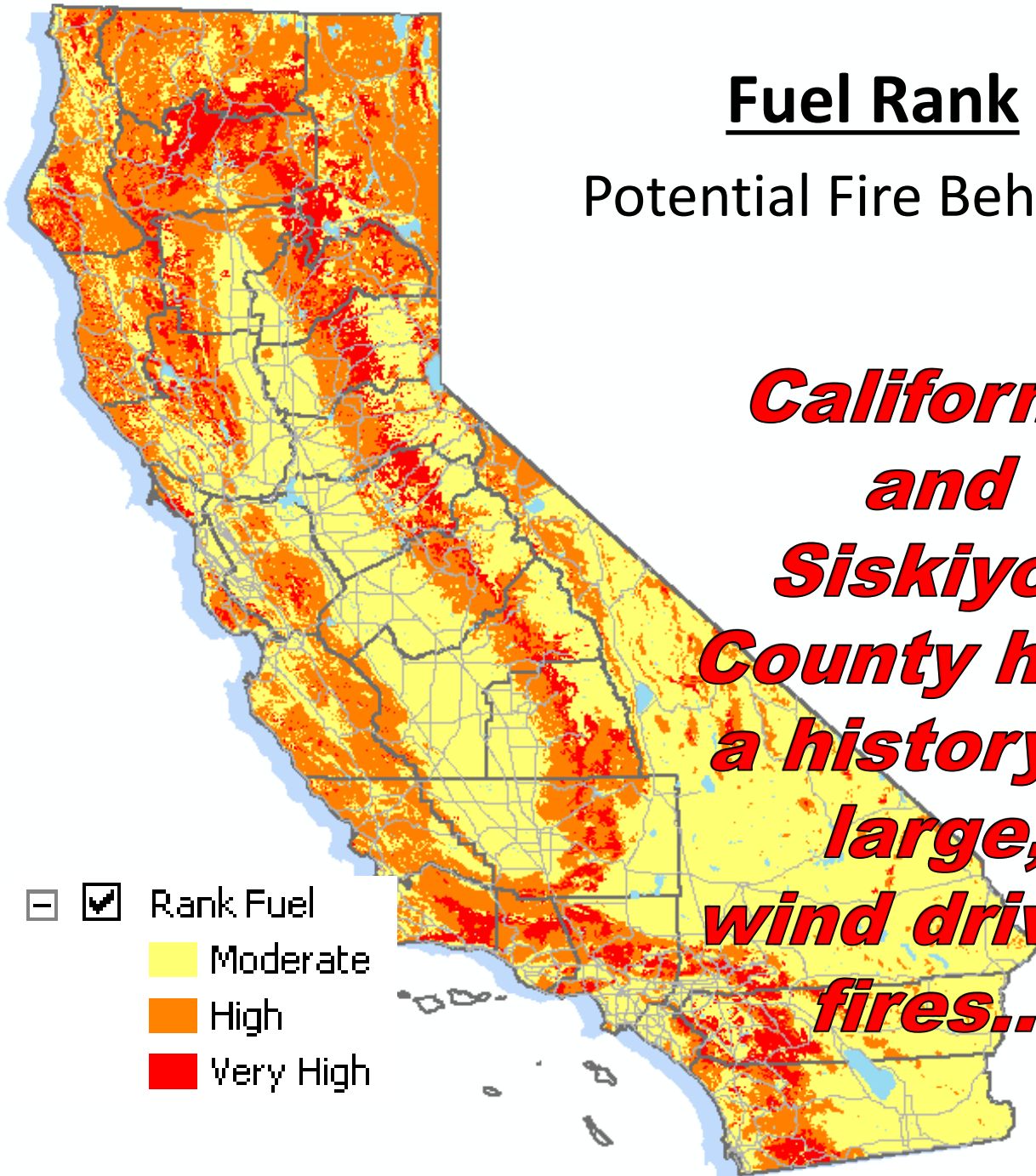
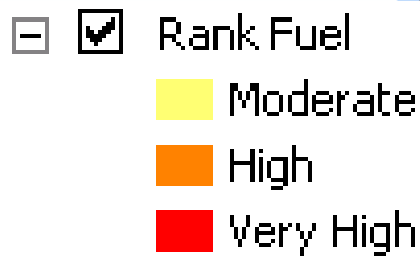
Department of Public Works



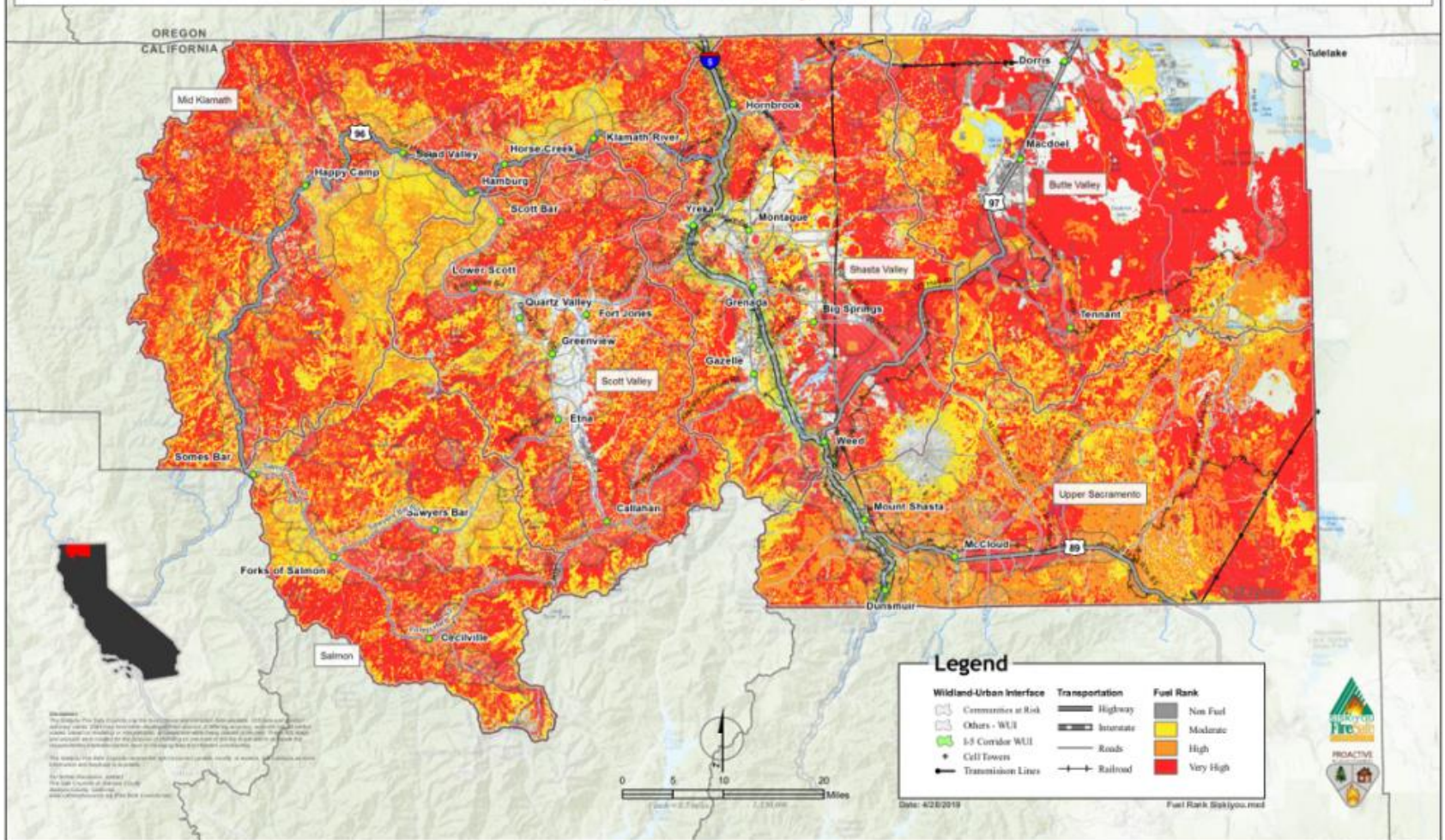
Fuel Rank

Potential Fire Behavior

***California
and
Siskiyou
County have
a history of
large,
wind driven,
fires...***



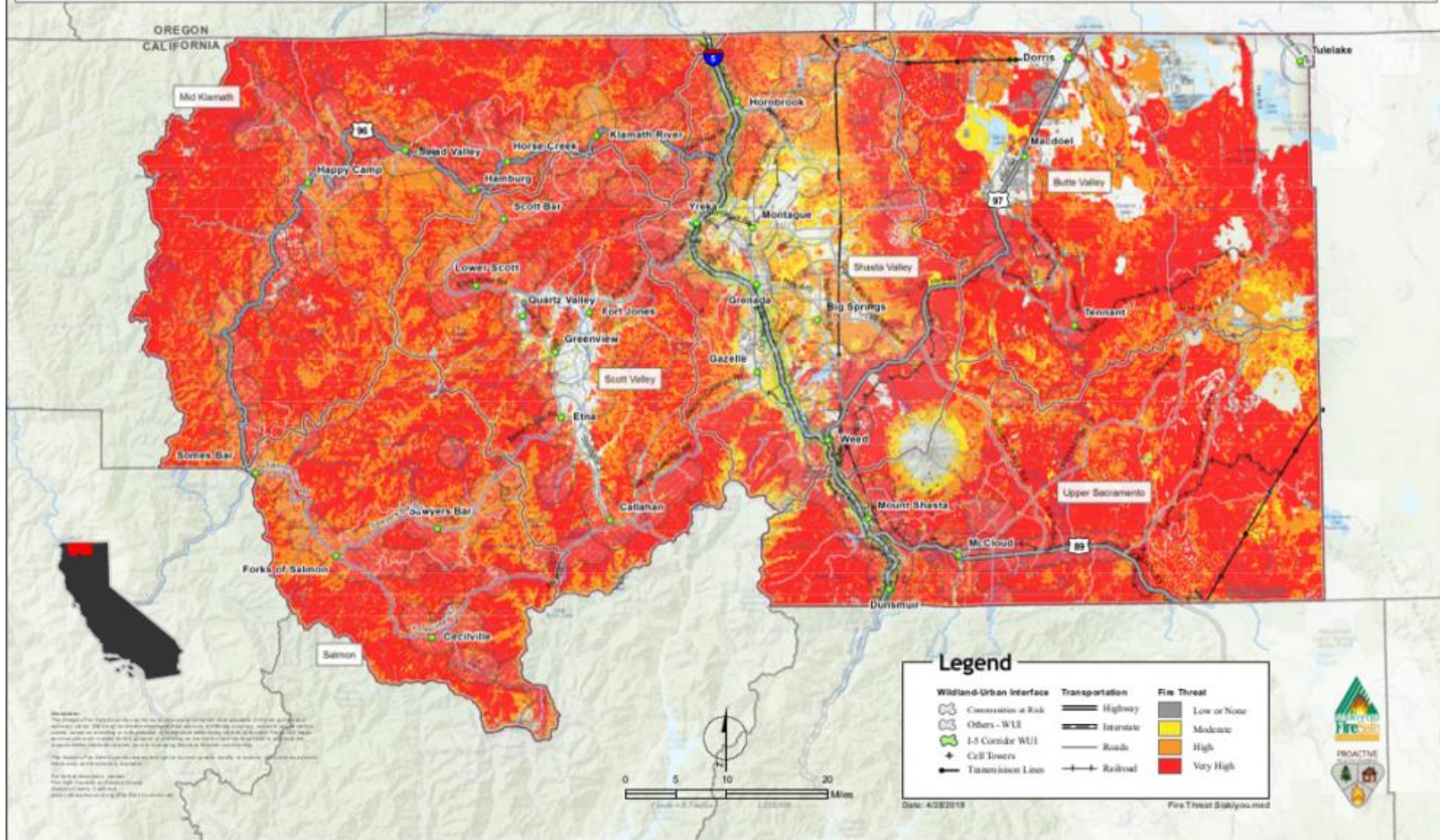
Siskiyou County Fuel Rank



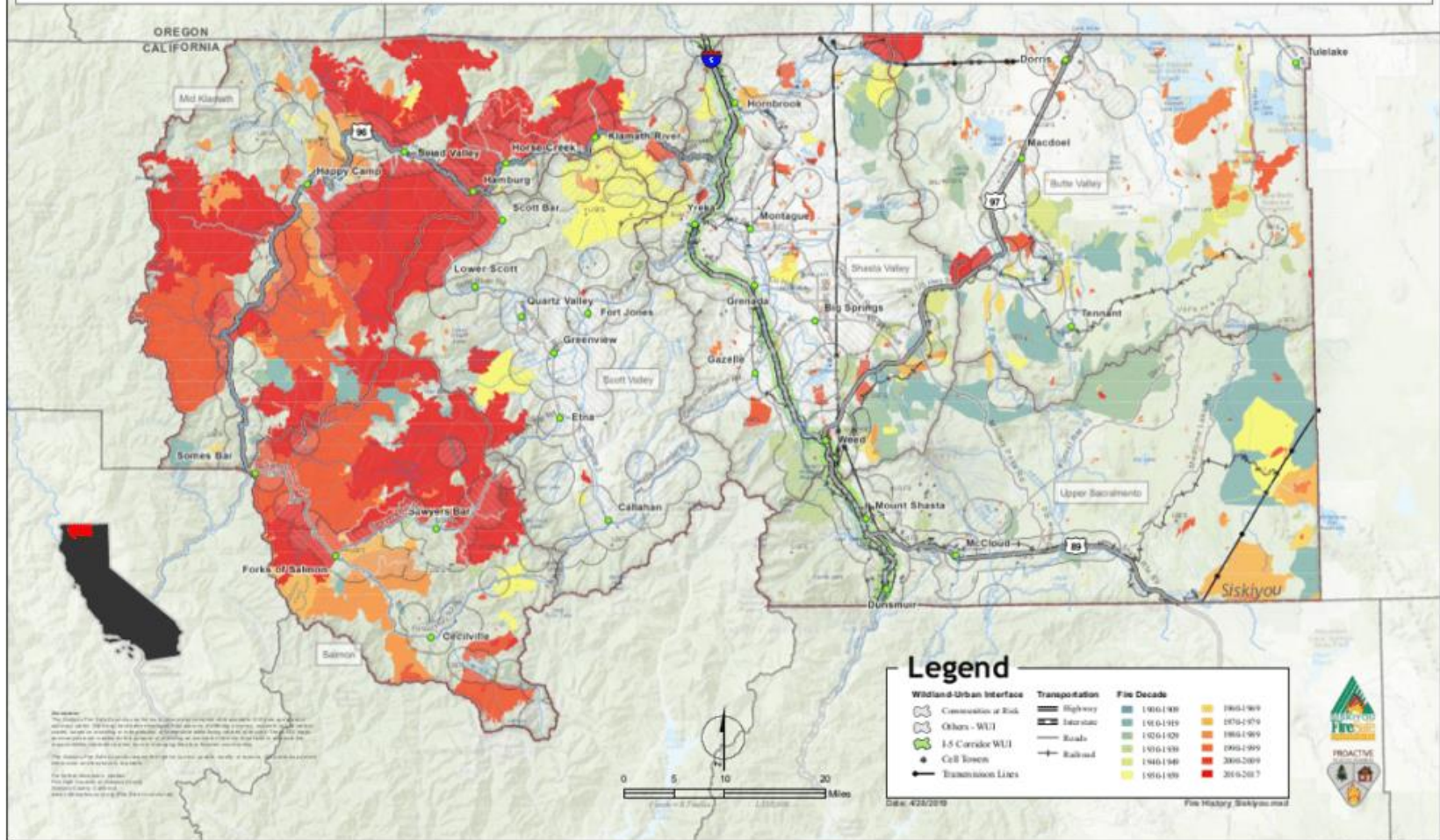
Disclaimer:
The Siskiyou County Wildfire Protection Plan is a planning document and does not constitute a guarantee, warranty, or representation of any kind. It is intended to provide a general overview of wildfire risk and is not intended to be used as a basis for insurance or other financial decisions. The information contained herein is for informational purposes only and should not be relied upon for any specific purpose. The user assumes all responsibility for the use of this information. Siskiyou County Wildfire Protection Plan is a public document and is available for review and use by anyone. Siskiyou County Wildfire Protection Plan is a public document and is available for review and use by anyone.

Community Wildfire Protection Plan
SISKIYOU COUNTY

Siskiyou County Fire Threat



Siskiyou County Fire History



Eddy Circle



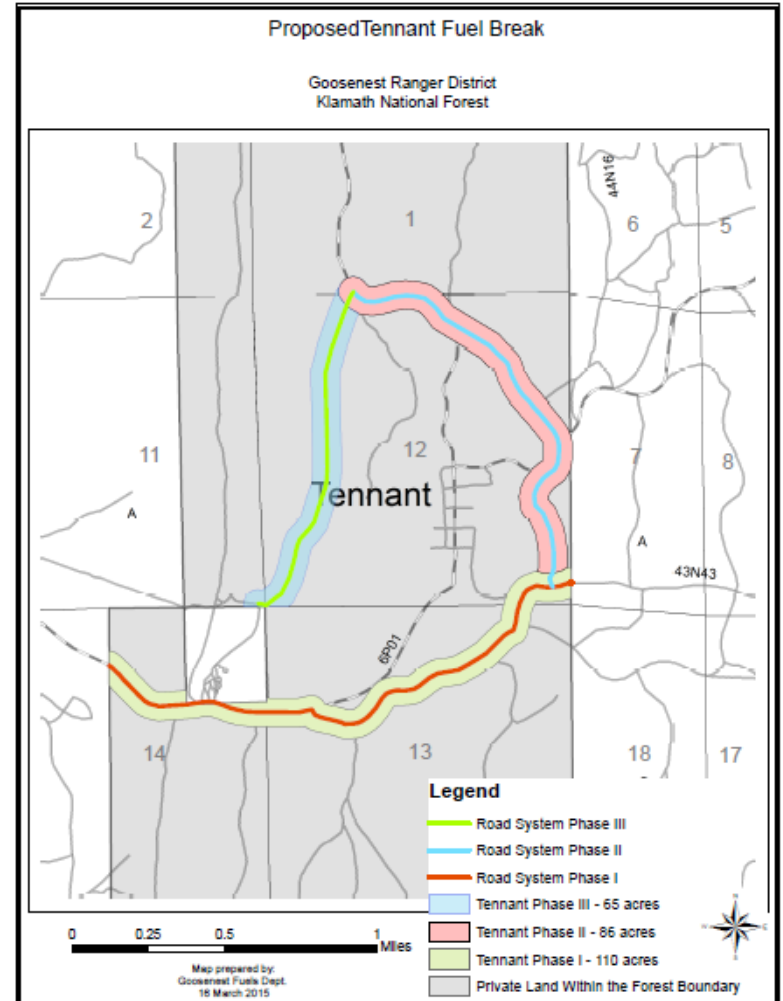
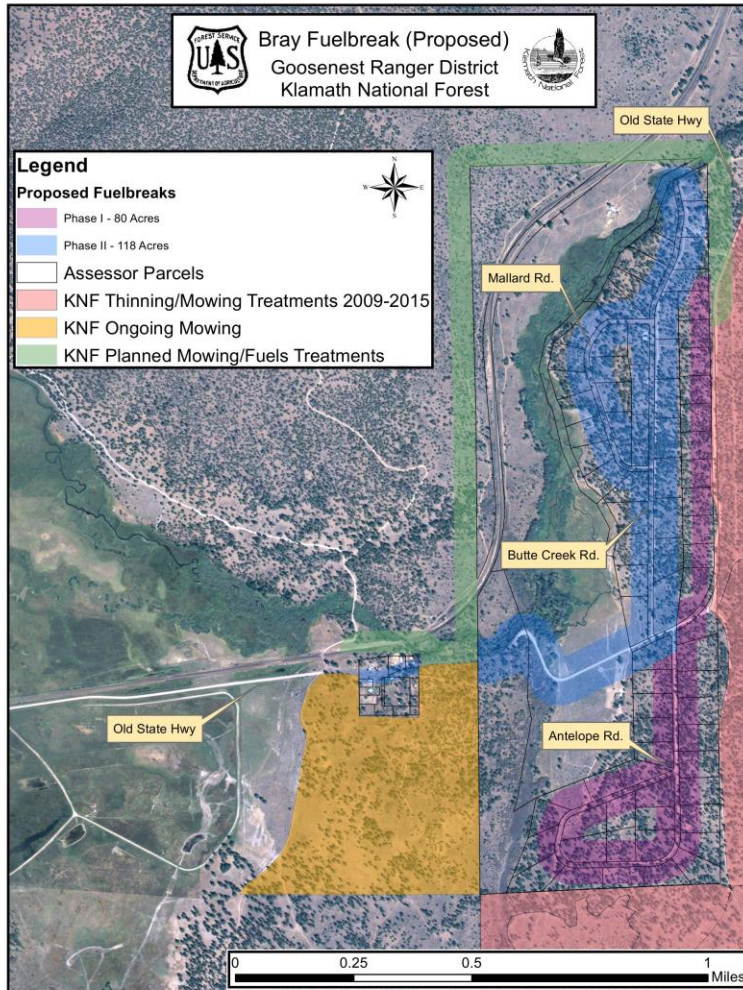
Lava Fire 2021



Antelope Fire 2021



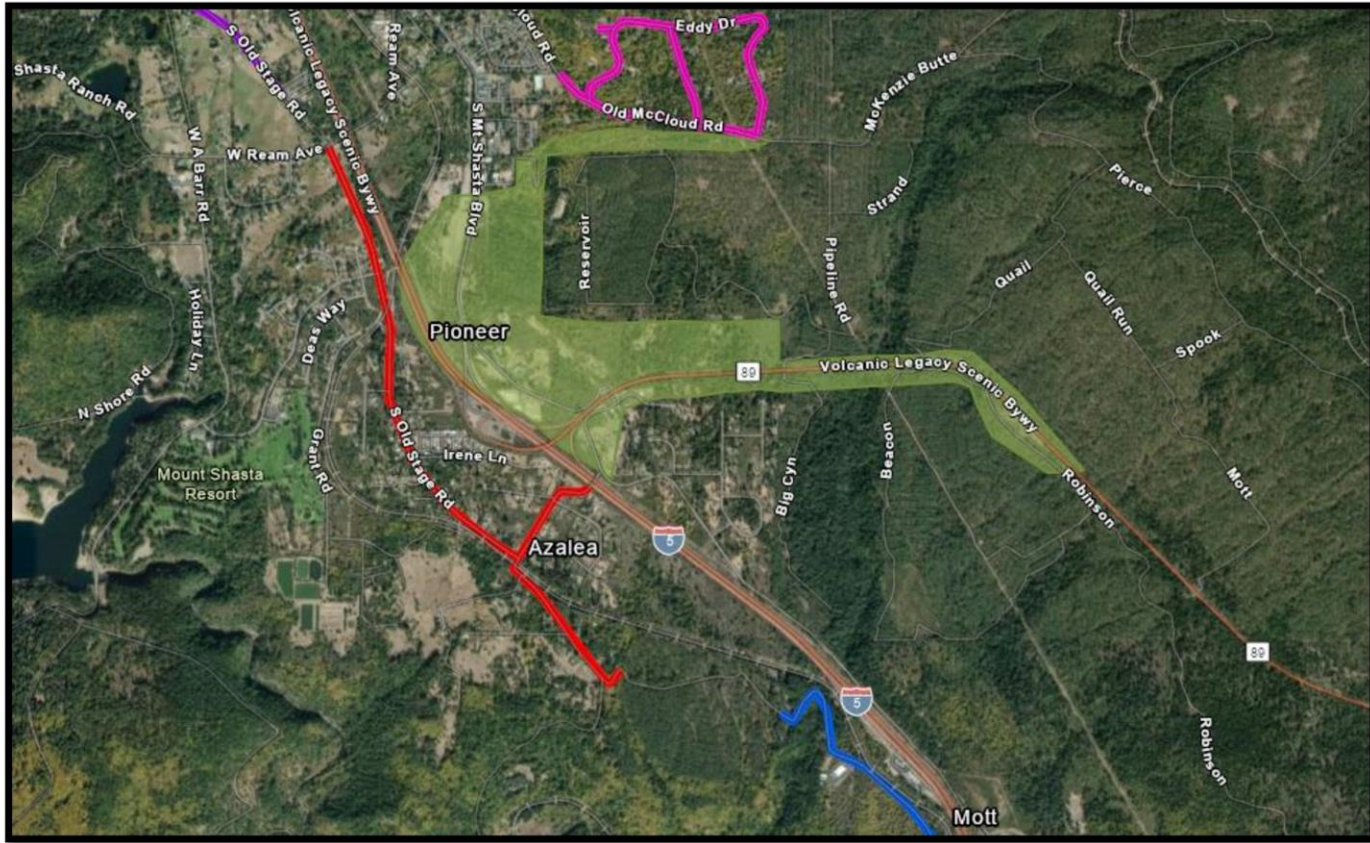
Fuelbreaks that help to save Tennant during the 2022 Antelope Fire



Open Projects 2022

Fire Safe Council of Siskiyou County Projects			
OPEN PROJECTS			
	Amt. Funded	Grant Beginning and End Date	Grant Name and Number
1	\$ 324,060.00	8/13/ 2019 to 8/1/2024	19-CA-11051400-008 Eddy Drive Fuels Reduction/ USDA Forest Service Steven's Funding
2	\$ 22,000.00	4/28/2017 to 3/31/2022	17-DG-11050500-024RAC LOWER SCOTT RIVER WATER TANKS/ Title II Funding (RAC)
3	\$ 812,953.00	7/1/2020 to 3/15/2024	5GG19143Juniper Flat Comprehensive Fuel Reduction Project/ CAL FIRE funded
4	\$ 372,418.00	4/15/2020 to 3/15/2024	20-CA-11051400-021 Old Stage Road Fuels Reduction/ USDA Forest Service Steven's Funding
5	\$ 175,000.00	11/15/2021 to 4/30/2023	21CALFIRE 370066 Coordinator's Grant/ California Fire Safe Council Funding (Source CALFIRE)
6	\$ 377,041.00	10/25/2021 to 3/15/ 2025.	5GG20123; 1-5 Fuels Treatment (Azalea Phase II)/ CAL FIRE funded
7	\$ 178,192.00	3/30/2022 to 3/15/ 2026.	1-5 Mount Shasta Project (CEQA Project)/CAL FIRE funded
8	\$ 9,213.00		Lake Shastina Chipper Days (RAC-working on agreements)
9	\$ 242,303.00		Bray II/USDA Forest Service Stevens Funding (Just received working on agreements)
TOTAL		\$ 2,513,980.00	
Proposed Grants 2022			
			Lake Shastina/CALFIRE
			Dunsmuir/ CAL FIRE
			IS CEQA/CAL FIRE
			Dunsmuir/ Stevens
			Mount Shasta/Stevens
			SFA/CFSC Education Grant
Proposed Grants 2021			
			Dunsmuir Fuel Reduction/CAL FIRE PREVENTION
			IS fuels/CAL FIRE PREVENTION
			Lake Shastina FSC/CAL FIRE PREVENTION
			North Mount Shasta/CAL FIRE PREVENTION
			Dunsmuir/Stevens
			Mount Shasta/Stevens
			Mount Shasta/ CAL FIRE
			Bray/Stevens


South Siskiyou County Fuel Reduction Projects Funded and Proposed_ Proximities 2022



- South Mount Shasta Project planning area (Proposing to Steven's Funding 2022)
- Old Stage from Ream Ave to Deetz including Highland Dr. Subd. and Deetz Subd. (will proposed next round)
- South Old Stage Project_Cantara to Ream and across Azeala (Currently funded)
- Dunsmuir Hazardous Fuel Reduction Project (Proposed to Steven's Funding 2022)
- Eddy Drive(Uplands Subdivision) Project. (Currently funded and near completion)

Map Created by

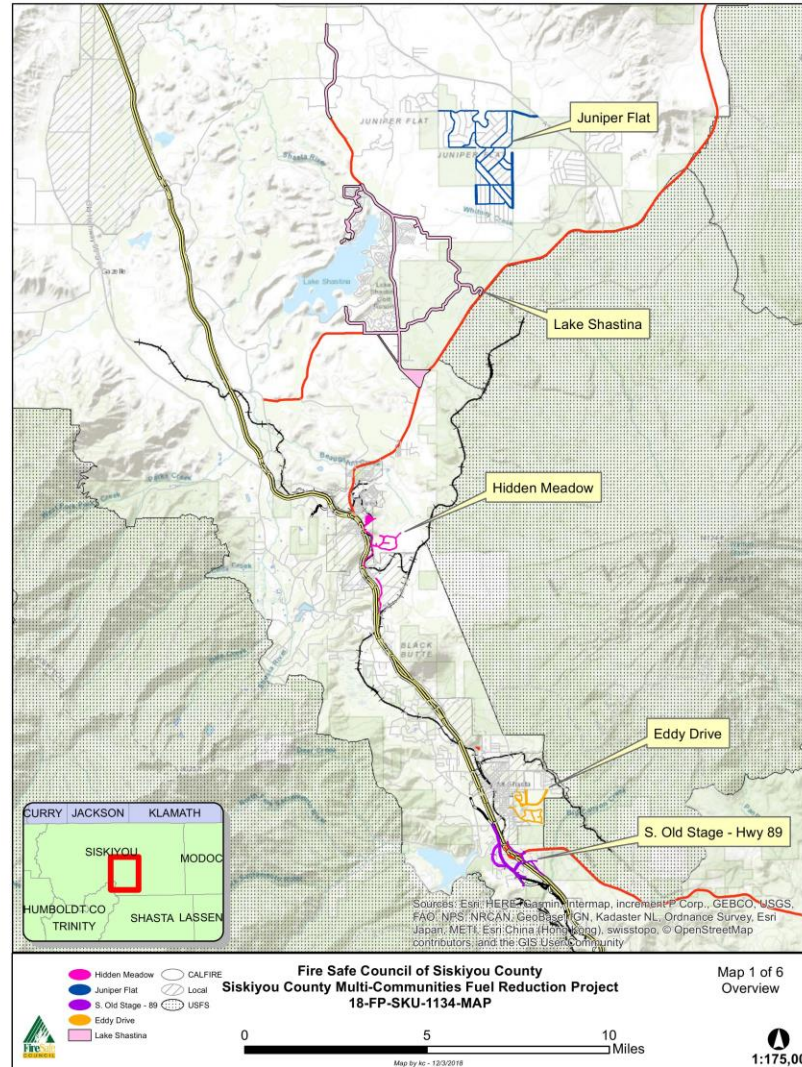
Eddy Drive Project Mount Shasta



Eddy Drive Project Mount Shasta



Multicommunities Projects



Past Fuels Reduction Projects



Defensible Space Rebate Program



BEFORE

AFTER



2010 Storm of the Century

Biomass Collection Site at Old Roseburg Mill Site, South Mt. Shasta
instigated by FSCSC, Mt. Shasta Area FSC, and their partners



Pleasant Valley 10K Water Tank (RAC)



Coming Soon
Hammond Ranch Fire Company 10K Water Tank



Fuel Reduction Projects

NW YREKA

BEFORE



AFTER



FSCSC '09 South Yreka Fuel Reduction
dedicated to project planner Jim Villeponteaux



FSCSC '09 South Yreka Fuel Reduction Project



NW YREKA

BEFORE



AFTER




NW YREKA

BEFORE



AFTER



Pleasant Valley Senior Project



BEFORE



AFTER

Pleasant Valley Senior Project




BEFORE

AFTER



Greater Weed Fuel Reduction



Dunsmuir Fire Safe Council Fuels Reduction

Before



After



Dunsmuir Fire Safe Council Fuels Reduction

Before



After



South Mt. Shasta Fuelbreak




62.5 Total Acres	
SMS_FB_Units	
Acres	
[Light Blue]	0.159279008521
[Light Yellow]	0.19740850755
[Light Green]	0.197599907895
[Light Orange]	0.282698065082
[Light Cyan]	0.317370798021
[Light Purple]	0.360774552164
[Light Pink]	0.376882039062
[Light Blue-Gray]	0.402079342768
[Light Yellow-Orange]	0.459685020607
[Light Cyan]	0.462143968017
[Light Purple]	0.503697416209
[Light Yellow]	0.563264174593
[Light Orange]	0.643572785438
[Light Pink]	0.688886474776
[Light Green]	0.704507457238
[Light Purple]	0.915131798694
[Light Yellow]	0.980943584477
[Light Green]	1.0393203731
[Light Pink]	1.8348444486
[Light Cyan]	6.46304934085
[Light Purple]	9.17725980893
[Light Yellow]	9.45886543047
[Light Orange]	12.5314549925
[Light Blue-Gray]	13.8524987775
Completed Tracks	
[Yellow]	1.15 Acres
[Green]	2.05 Acres
[Pink]	7.43 Acres

Mt Shasta FSC Fuel Reduction Phase I (Sun Mountain Subdivision)



Prepared by
Fire Safe Council of Siskiyou Co.
Nov. 15, 2010



Mt. Shasta FSC Fuels Reduction

Cantara

Before



After



South Mt. Shasta Fuel Reduction Phase II (South Cantara)



BIG CANYON



0 0.05 0.1 0.2 Miles


Map Produced By Steve Wilson 11-8-2012

Mt Shasta FSC Fuel Reduction Phase II (Big Canyon)

Mt Shasta FSC Fuel Reduction Phase II (Big Canyon)

Before

After



Mt Shasta FSC Fuel Reduction Phase II (Big Canyon)

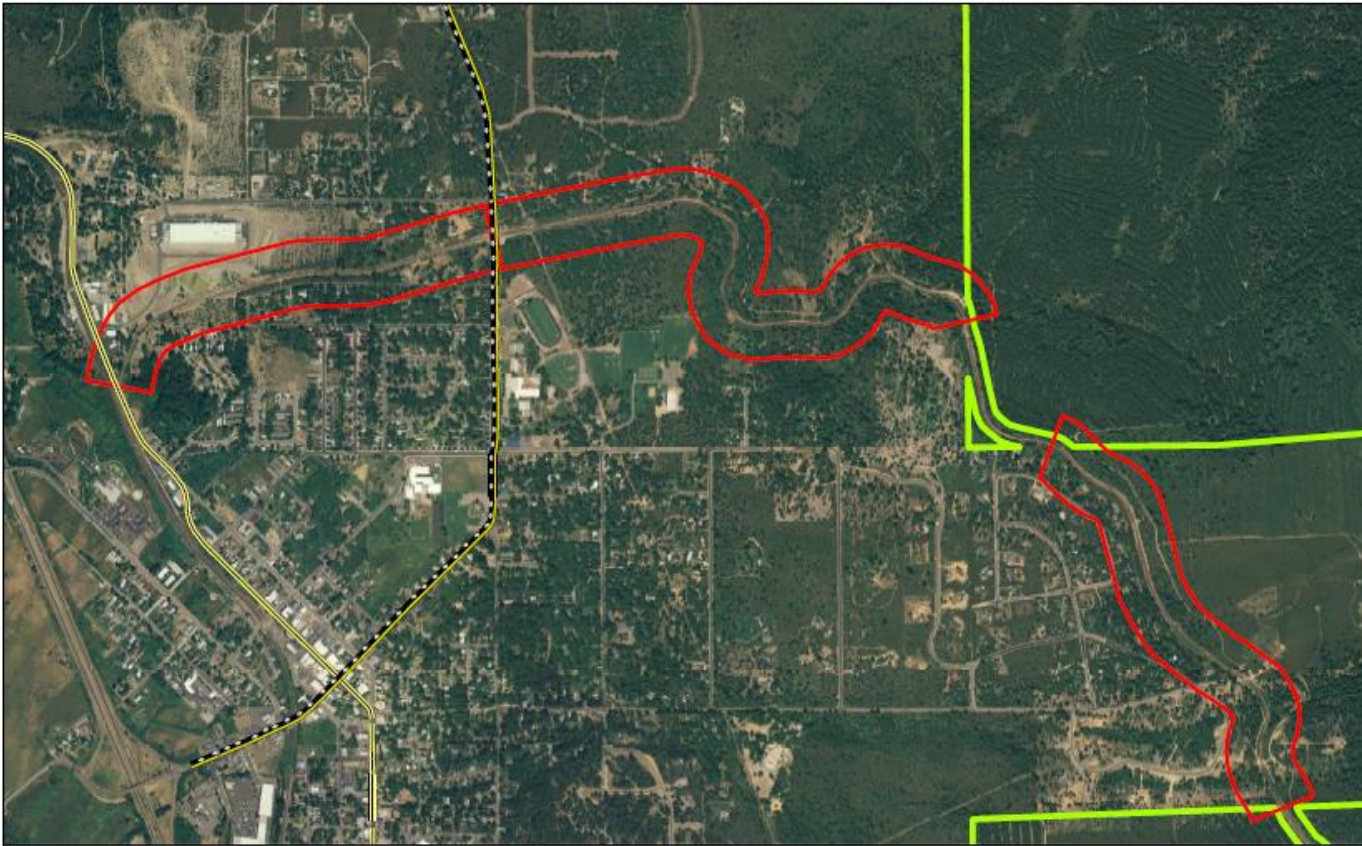
Before

After





N.E. MOUNT SHASTA FUEL REDUCTION PROJECT 2013

NE Mt Shasta FSC Fuel Reduction Phase III



Map Generated by
Mt. Shasta Area Firesafe Council
June 12th, 2013

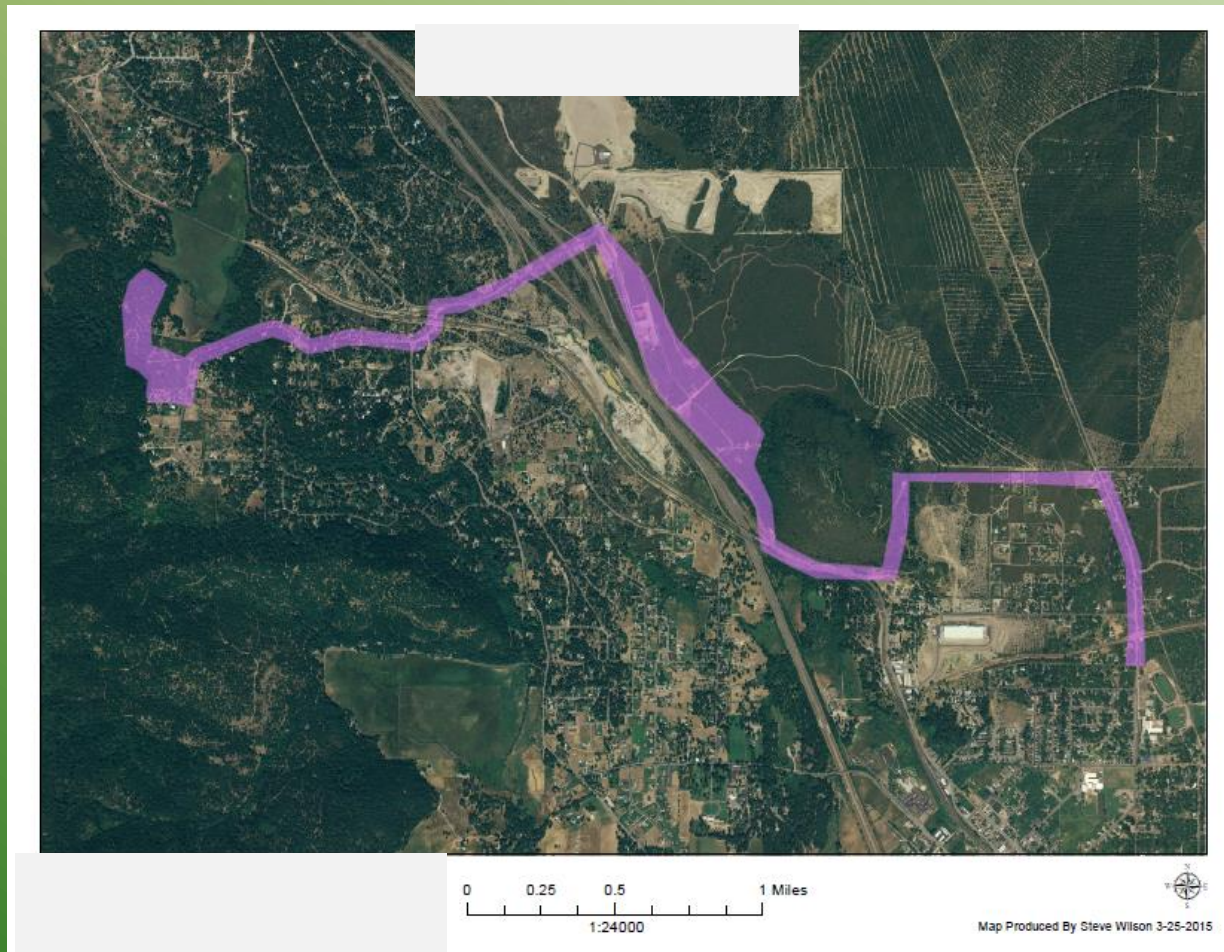
-  Everitt Memorial Highway
-  Mt. Shasta Blvd
-  Project Boundary
-  Forest Service Boundary



Mount Shasta Fuel Reduction Phase III



N. Sacramento Headwaters Fuel Reduction



Questions?

For more information contact:
Giselle Nova
Fire Safe Council of Siskiyou County, Coordinator
(530) 926-2089
firesafesiskiyou.com
Like us on Facebook

