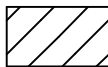


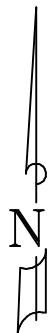
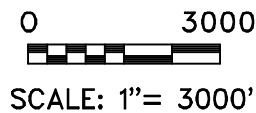
R.7W. | R.6W.



INDICATES PROPOSED BOUNDARY OF CONTRACT NO. 72004
ACRES: ORIGINAL = 1569.0; CURRENT = 1556.8; PROPOSED = 1565.97



INDICATES PROPOSED BOUNDARY OF CONTRACT NO. 74002
ACRES: ORIGINAL = 640.0; CURRENT = 667.26; PROPOSED = 658.09



AG PRESERVE CONTRACTS MAP

FOR

SHASTA RANCH PROPERTY LLC,
SHASTA NORTH PARCEL B LLC,
and HUMANITY FOR HORSES

LOCATED IN SECTIONS 19, 20, 29,
30, 32, AND 33, T.43N, R.6W., M.D.B. & M.,
IN THE UNINCORPORATED TERRITORY OF
SISKIYOU COUNTY, STATE OF CALIFORNIA

DATE: NOV. 2020 SCALE: 1" = 3000'

AG PRESERVE Vicinity 2.gxd

SHEET 1 OF 1 JOB.NO. 19-1008 SCAR2007.DAT

DATE: NOV. 20, 2020

PREPARED BY:
AL MORRIS LAND SURVEYING
P.O. BOX 60
GAZELLE, CA 96034
(530) 643-0023