

COUNTY OF SISKIYOU  
Resolution No. 16-220

RESOLUTION OF THE BOARD OF SUPERVISORS OF THE COUNTY OF SISKIYOU,  
CALIFORNIA, ADOPTING MAP OF "THE TRADITIONAL HOMELANDS OF THE  
SHASTA PEOPLE"

WHEREAS, The Shasta People do hereby request consideration on this date of September 13, 2016, by the Siskiyou County Board of Supervisors in adopting the map labeled "The Traditional Homelands of the Shasta People, and;

WHEREAS, Defined under Assembly Bill 52 the designated boundary of the map is the archaeological, cultural, and sacred places significant in tribal cultural traditions, heritages, and identities of the Shasta People, and;

WHEREAS, Production of this map fulfills requirements of California Assembly Bill 52 approved by Governor Brown on September 25, 2014, and;

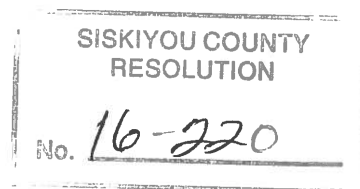
WHEREAS, The map will be on file with the Native American Heritage Commission in Sacramento, the California Historical Resources Information System in Chico, California, the Klamath National Forest in Yreka, the Shasta-Trinity National Forest in Redding, as well as other pertinent agencies, and;

WHEREAS, The Shasta People also request that this map will be referenced for all future consultation and cultural resource processes, and;

WHEREAS, This map is to be referenced until such time ongoing research illuminates an expansion of Shasta settlement patterns, and;

WHEREAS, Any new and substantiated evidence will be incorporated onto a revised map and will be provided to the Board, and;

WHEREAS, The Shasta People wish to express their deepest appreciation to Brian Daniels, Ph.D., Anthropologist, who has performed valuable research and has assisted the Shasta People for almost two decades. He is well versed in Shasta culture and has provided extensive knowledge throughout the research process.



NOW THEREFORE, BE IT RESOLVED, that the Siskiyou County Board of Supervisors adopts the map titled "The Traditional Homelands of the Shasta People". The County of Siskiyou will refer to this map as the delineated traditional homelands for the archaeological, cultural, and sacred places significant in tribal cultural traditions, heritages, and identities of the Shasta People.

The foregoing resolution was adopted at a regular meeting of the Board of Supervisors of the County of Siskiyou, State of California, held on the 13<sup>th</sup> of September, 2016, by unanimous vote:

AYES: Supervisors Kohseff, Haupt, Criss, Valenzuela and Bennett

NOES: NONE

ABSENT: NONE

ABSTAIN: NONE

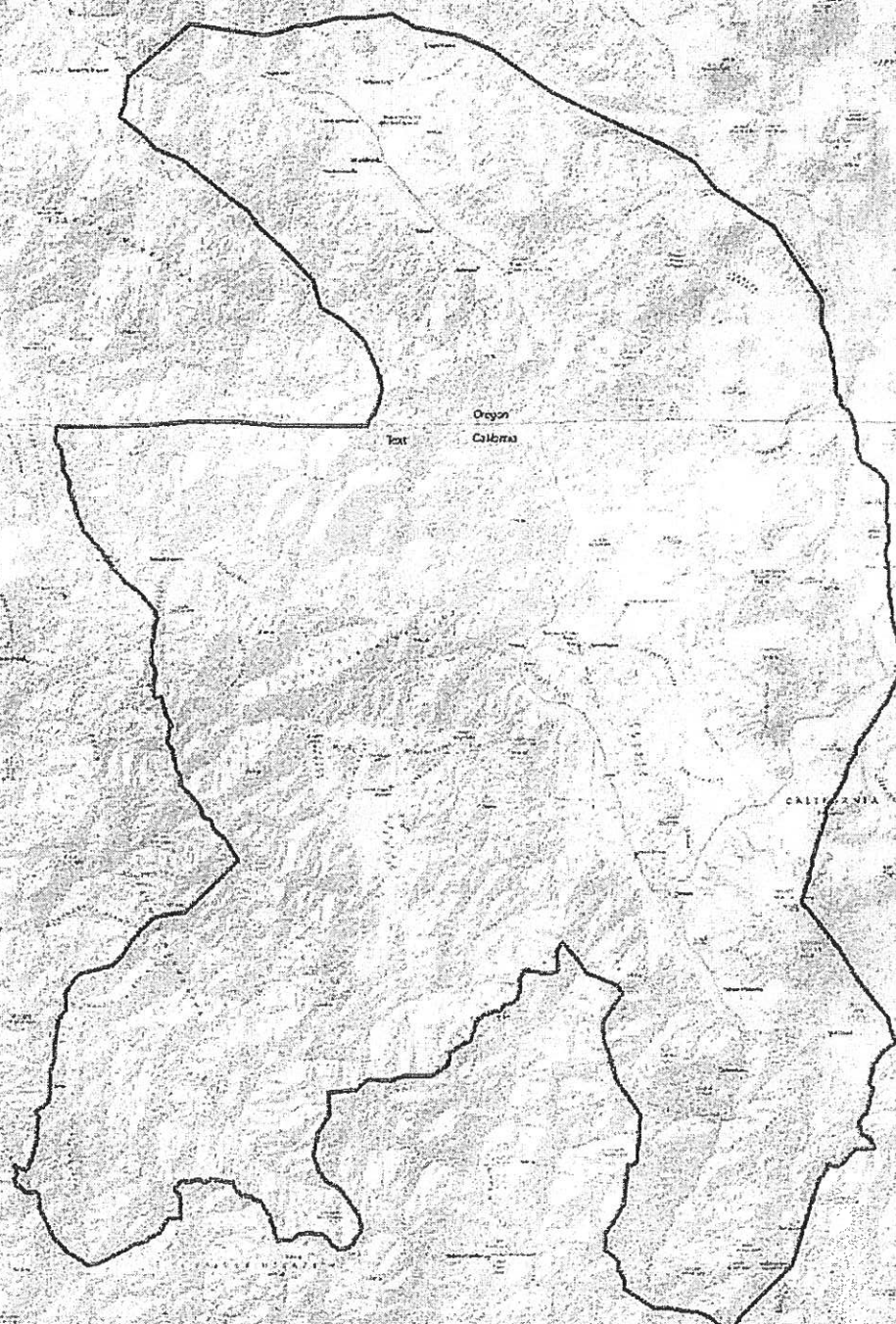
ATTEST  
COLLEEN SETZER, COUNTY CLERK

By: Wendy Weig  
Deputy




Grace Bennett, Chair  
Siskiyou County Board of Supervisors

# Traditional Homelands of the Shasta People



## Township and Range

18N 7E	28N 17W	43S 2E	47N 2W
18N 8E	28N 16W	43S 3E	47N 3W
18N 9E	28N 15W	43S 4E	47N 4W
18N 10E	28N 14W	43S 5E	47N 5W
18N 11E	28N 13W	43S 6E	47N 6W
18N 12E	28N 12W	43S 7E	47N 7W
18N 13E	28N 11W	43S 8E	47N 8W
18N 14E	28N 10W	43S 9E	47N 9W
18N 15E	28N 9W	43S 10E	47N 10W
18N 16E	28N 8W	43S 11E	47N 11W
18N 17E	28N 7W	43S 12E	47N 12W
18N 18E	28N 6W	43S 13E	47N 13W
18N 19E	28N 5W	43S 14E	47N 14W
18N 20E	28N 4W	43S 15E	47N 15W
18N 21E	28N 3W	43S 16E	47N 16W
18N 22E	28N 2W	43S 17E	47N 17W
18N 23E	28N 1W	43S 18E	47N 18W
18N 24E	28N 0W	43S 19E	47N 19W
18N 25E	27N 30W	43S 20E	47N 20W
18N 26E	27N 29W	43S 21E	47N 21W
18N 27E	27N 28W	43S 22E	47N 22W
18N 28E	27N 27W	43S 23E	47N 23W
18N 29E	27N 26W	43S 24E	47N 24W
18N 30E	27N 25W	43S 25E	47N 25W
18N 31E	27N 24W	43S 26E	47N 26W
18N 32E	27N 23W	43S 27E	47N 27W
18N 33E	27N 22W	43S 28E	47N 28W
18N 34E	27N 21W	43S 29E	47N 29W
18N 35E	27N 20W	43S 30E	47N 30W
18N 36E	27N 19W	43S 31E	47N 31W
18N 37E	27N 18W	43S 32E	47N 32W
18N 38E	27N 17W	43S 33E	47N 33W
18N 39E	27N 16W	43S 34E	47N 34W
18N 40E	27N 15W	43S 35E	47N 35W
18N 41E	27N 14W	43S 36E	47N 36W
18N 42E	27N 13W	43S 37E	47N 37W
18N 43E	27N 12W	43S 38E	47N 38W
18N 44E	27N 11W	43S 39E	47N 39W
18N 45E	27N 10W	43S 40E	47N 40W
18N 46E	27N 9W	43S 41E	47N 41W
18N 47E	27N 8W	43S 42E	47N 42W
18N 48E	27N 7W	43S 43E	47N 43W
18N 49E	27N 6W	43S 44E	47N 44W
18N 50E	27N 5W	43S 45E	47N 45W
18N 51E	27N 4W	43S 46E	47N 46W
18N 52E	27N 3W	43S 47E	47N 47W
18N 53E	27N 2W	43S 48E	47N 48W
18N 54E	27N 1W	43S 49E	47N 49W
18N 55E	27N 0W	43S 50E	47N 50W
18N 56E	26N 30W	43S 51E	47N 51W
18N 57E	26N 29W	43S 52E	47N 52W
18N 58E	26N 28W	43S 53E	47N 53W
18N 59E	26N 27W	43S 54E	47N 54W
18N 60E	26N 26W	43S 55E	47N 55W
18N 61E	26N 25W	43S 56E	47N 56W
18N 62E	26N 24W	43S 57E	47N 57W
18N 63E	26N 23W	43S 58E	47N 58W
18N 64E	26N 22W	43S 59E	47N 59W
18N 65E	26N 21W	43S 60E	47N 60W
18N 66E	26N 20W	43S 61E	47N 61W
18N 67E	26N 19W	43S 62E	47N 62W
18N 68E	26N 18W	43S 63E	47N 63W
18N 69E	26N 17W	43S 64E	47N 64W
18N 70E	26N 16W	43S 65E	47N 65W
18N 71E	26N 15W	43S 66E	47N 66W
18N 72E	26N 14W	43S 67E	47N 67W
18N 73E	26N 13W	43S 68E	47N 68W
18N 74E	26N 12W	43S 69E	47N 69W
18N 75E	26N 11W	43S 70E	47N 70W
18N 76E	26N 10W	43S 71E	47N 71W
18N 77E	26N 9W	43S 72E	47N 72W
18N 78E	26N 8W	43S 73E	47N 73W
18N 79E	26N 7W	43S 74E	47N 74W
18N 80E	26N 6W	43S 75E	47N 75W
18N 81E	26N 5W	43S 76E	47N 76W
18N 82E	26N 4W	43S 77E	47N 77W
18N 83E	26N 3W	43S 78E	47N 78W
18N 84E	26N 2W	43S 79E	47N 79W
18N 85E	26N 1W	43S 80E	47N 80W
18N 86E	26N 0W	43S 81E	47N 81W
18N 87E	25N 30W	43S 82E	47N 82W
18N 88E	25N 29W	43S 83E	47N 83W
18N 89E	25N 28W	43S 84E	47N 84W
18N 90E	25N 27W	43S 85E	47N 85W
18N 91E	25N 26W	43S 86E	47N 86W
18N 92E	25N 25W	43S 87E	47N 87W
18N 93E	25N 24W	43S 88E	47N 88W
18N 94E	25N 23W	43S 89E	47N 89W
18N 95E	25N 22W	43S 90E	47N 90W
18N 96E	25N 21W	43S 91E	47N 91W
18N 97E	25N 20W	43S 92E	47N 92W
18N 98E	25N 19W	43S 93E	47N 93W
18N 99E	25N 18W	43S 94E	47N 94W
18N 100E	25N 17W	43S 95E	47N 95W
18N 101E	25N 16W	43S 96E	47N 96W
18N 102E	25N 15W	43S 97E	47N 97W
18N 103E	25N 14W	43S 98E	47N 98W
18N 104E	25N 13W	43S 99E	47N 99W
18N 105E	25N 12W	43S 100E	47N 100W

 Shasta Boundary

1:430,000

9/13/2016

4 2 0 4 Miles

